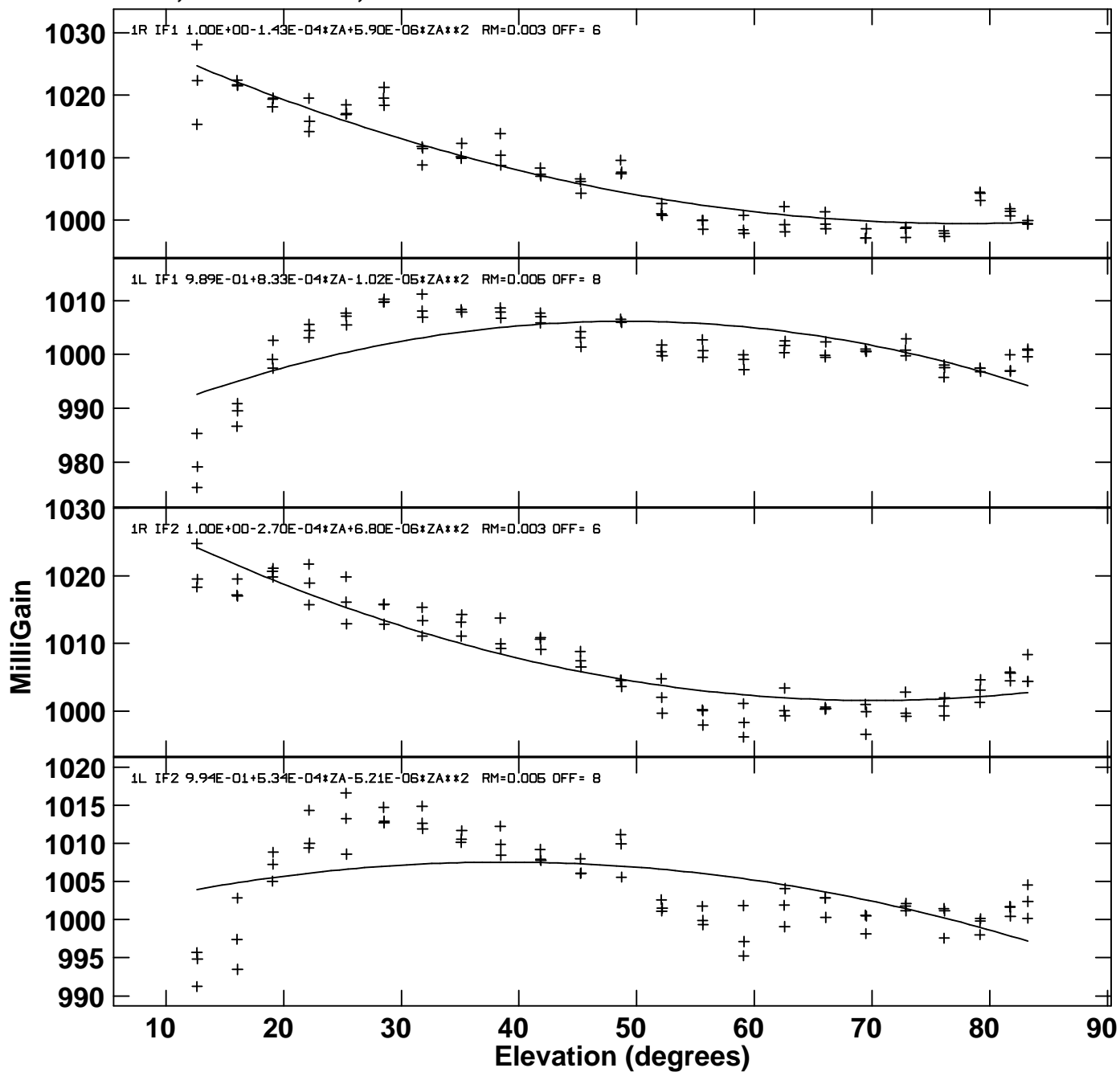
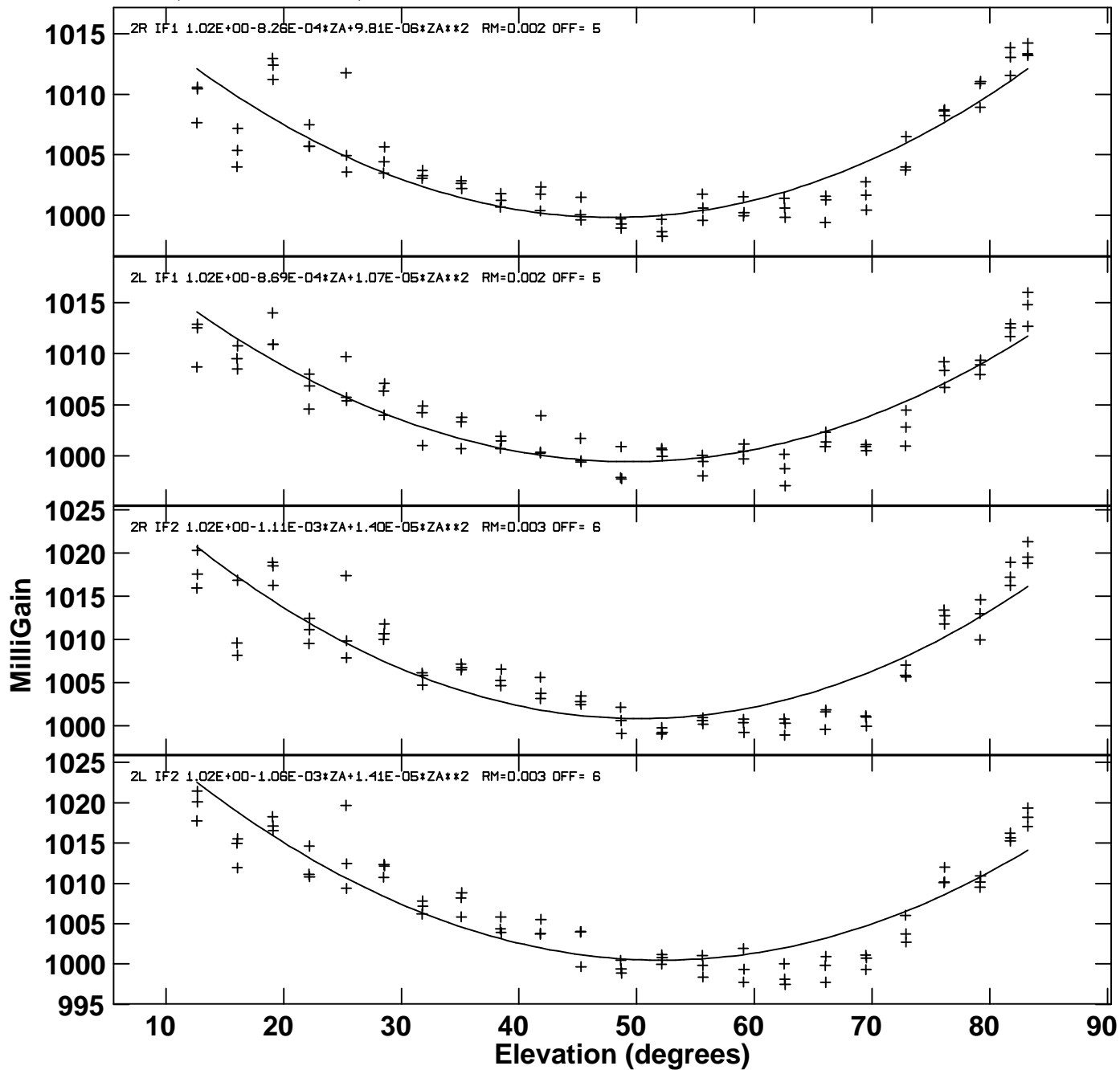


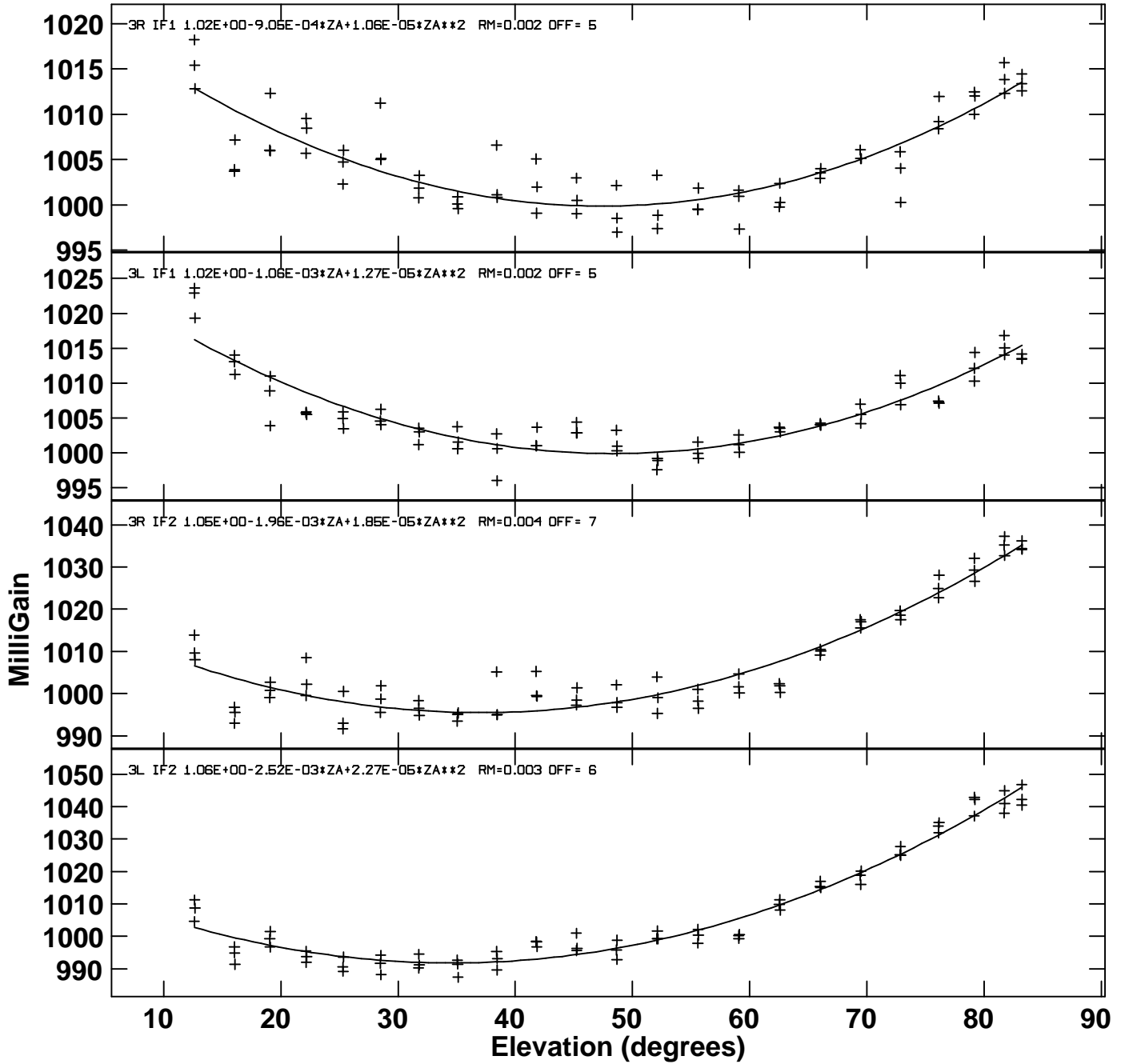
Plot file version 1 created 26-MAY-2020 09:57:04
 Gain amp vs elevation for ELGAIN-MAY20.KU-APL.1
 SN 3; RM is RMSN; OFF is POINTING RMS



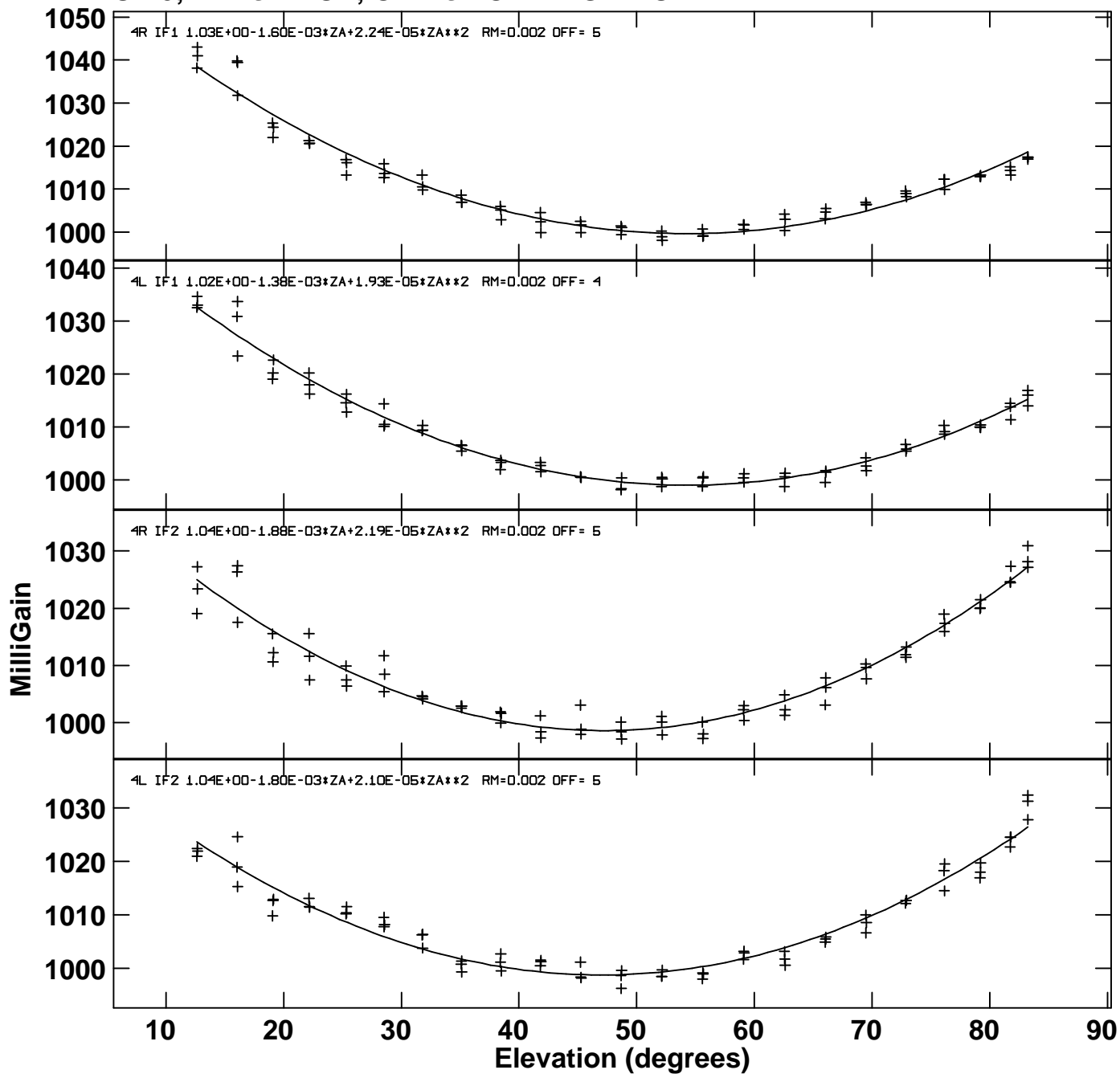
Plot file version 2 created 26-MAY-2020 09:57:04
 Gain amp vs elevation for ELGAIN-MAY20.KU-APL.1
 SN 3; RM is RMSN; OFF is POINTING RMS



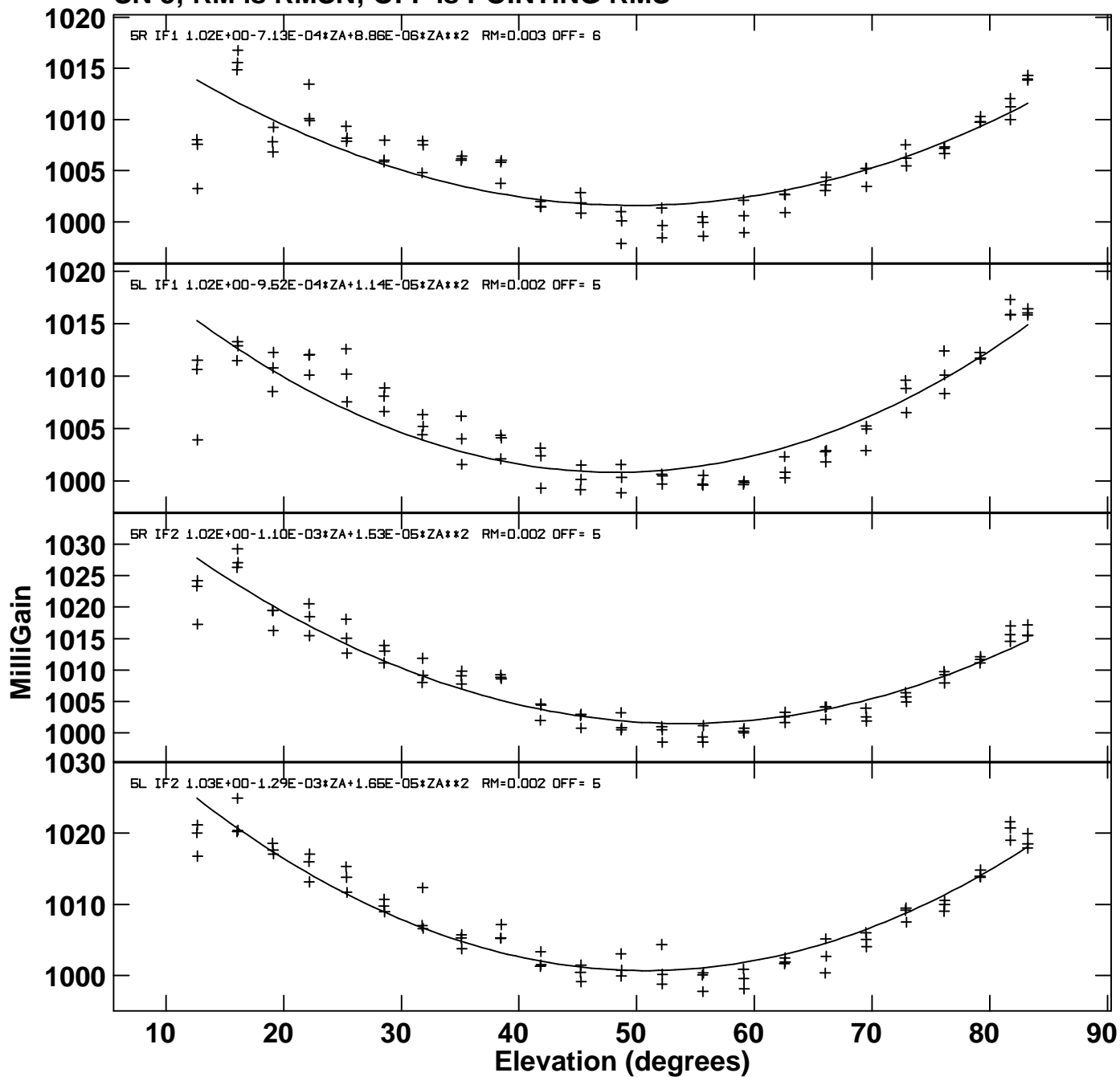
Plot file version 3 created 26-MAY-2020 09:57:04
 Gain amp vs elevation for ELGAIN-MAY20.KU-APL.1
 SN 3; RM is RMSN; OFF is POINTING RMS



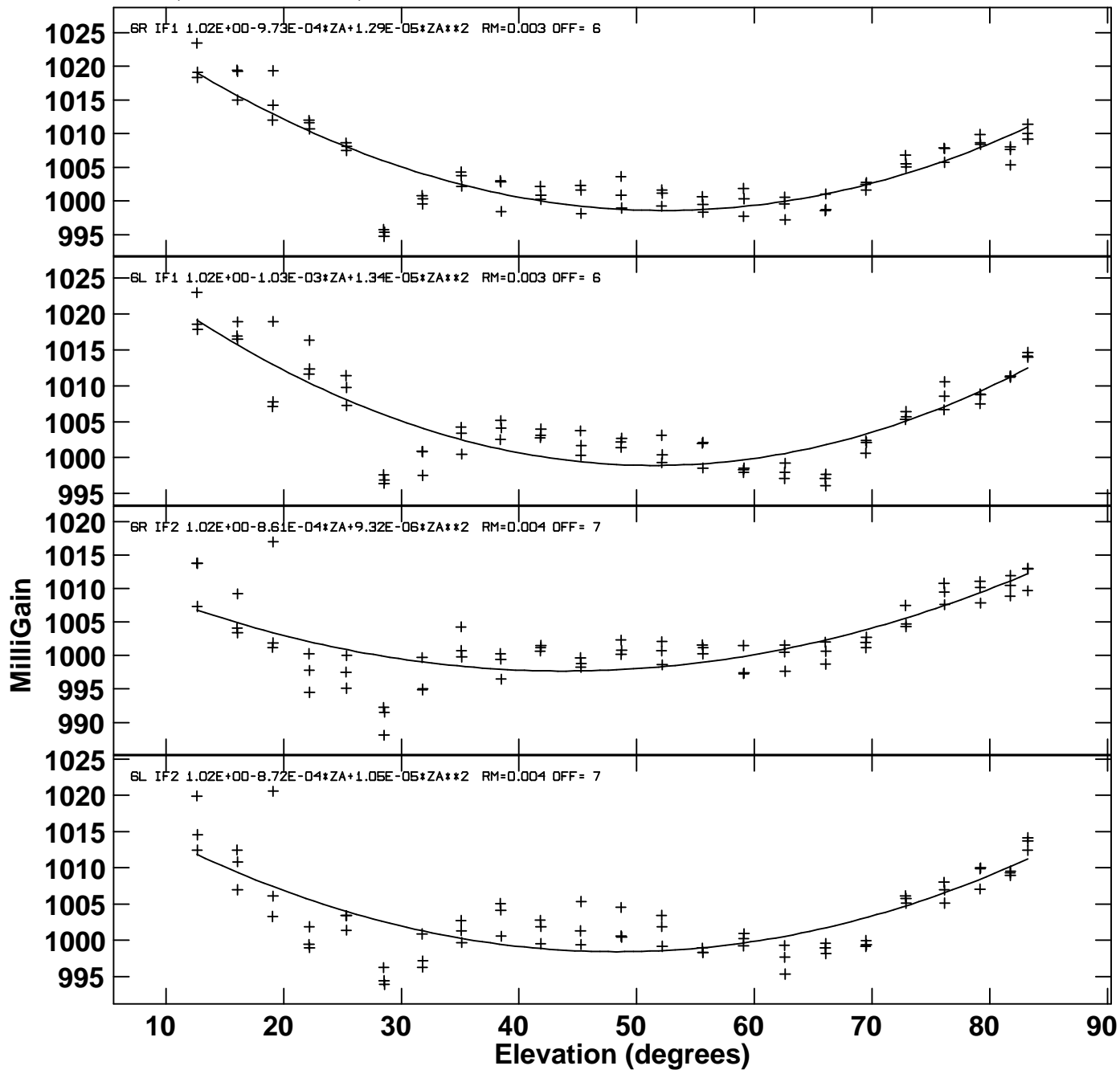
Plot file version 4 created 26-MAY-2020 09:57:04
 Gain amp vs elevation for ELGAIN-MAY20.KU-APL.1
 SN 3; RM is RMSN; OFF is POINTING RMS



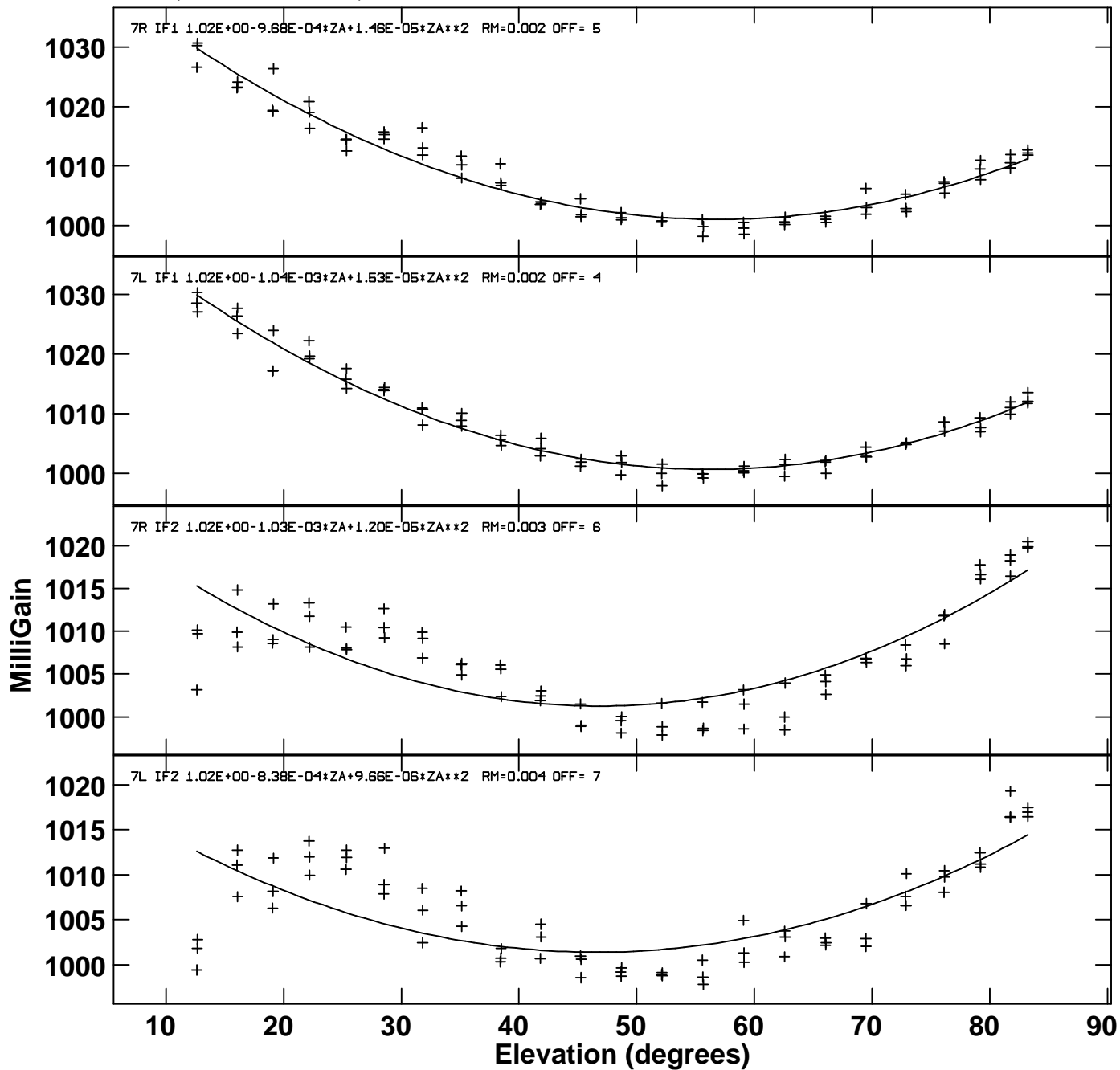
Plot file version 5 created 26-MAY-2020 09:57:04
 Gain amp vs elevation for ELGAIN-MAY20.KU-APL.1
 SN 3; RM is RMSN; OFF is POINTING RMS



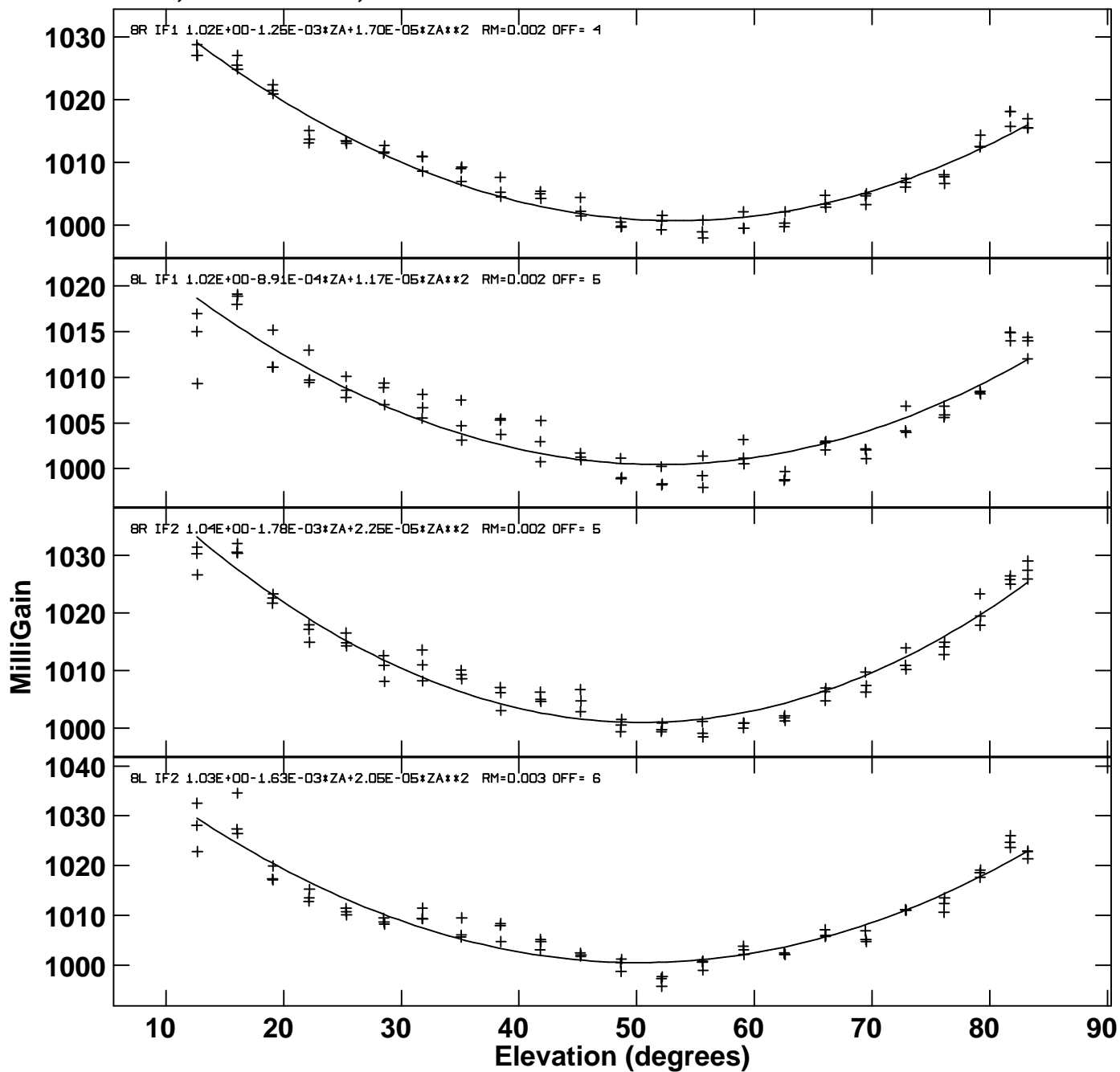
Plot file version 6 created 26-MAY-2020 09:57:04
 Gain amp vs elevation for ELGAIN-MAY20.KU-APL.1
 SN 3; RM is RMSN; OFF is POINTING RMS



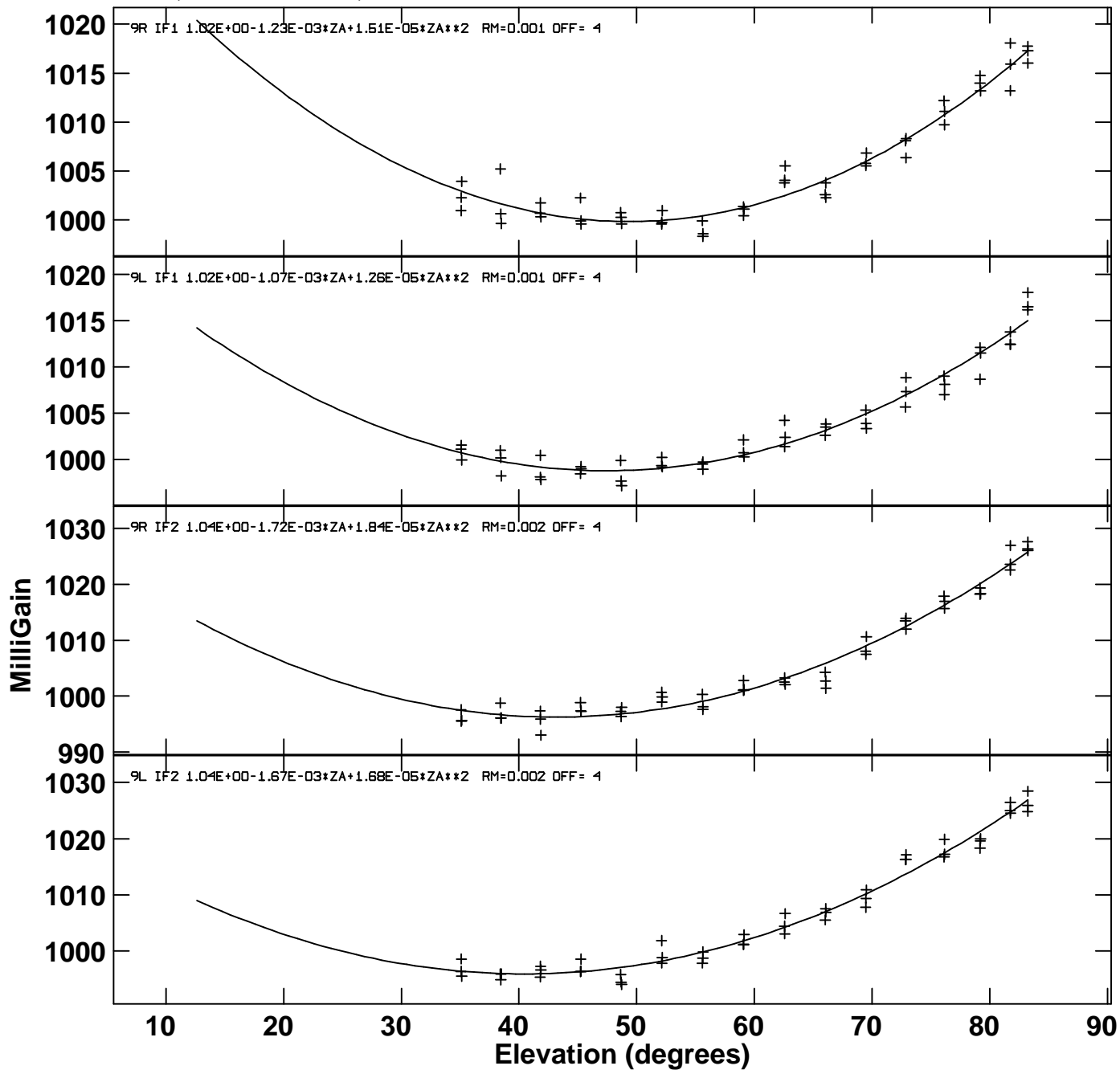
Plot file version 7 created 26-MAY-2020 09:57:04
Gain amp vs elevation for ELGAIN-MAY20.KU-APL.1
SN 3; RM is RMSN; OFF is POINTING RMS



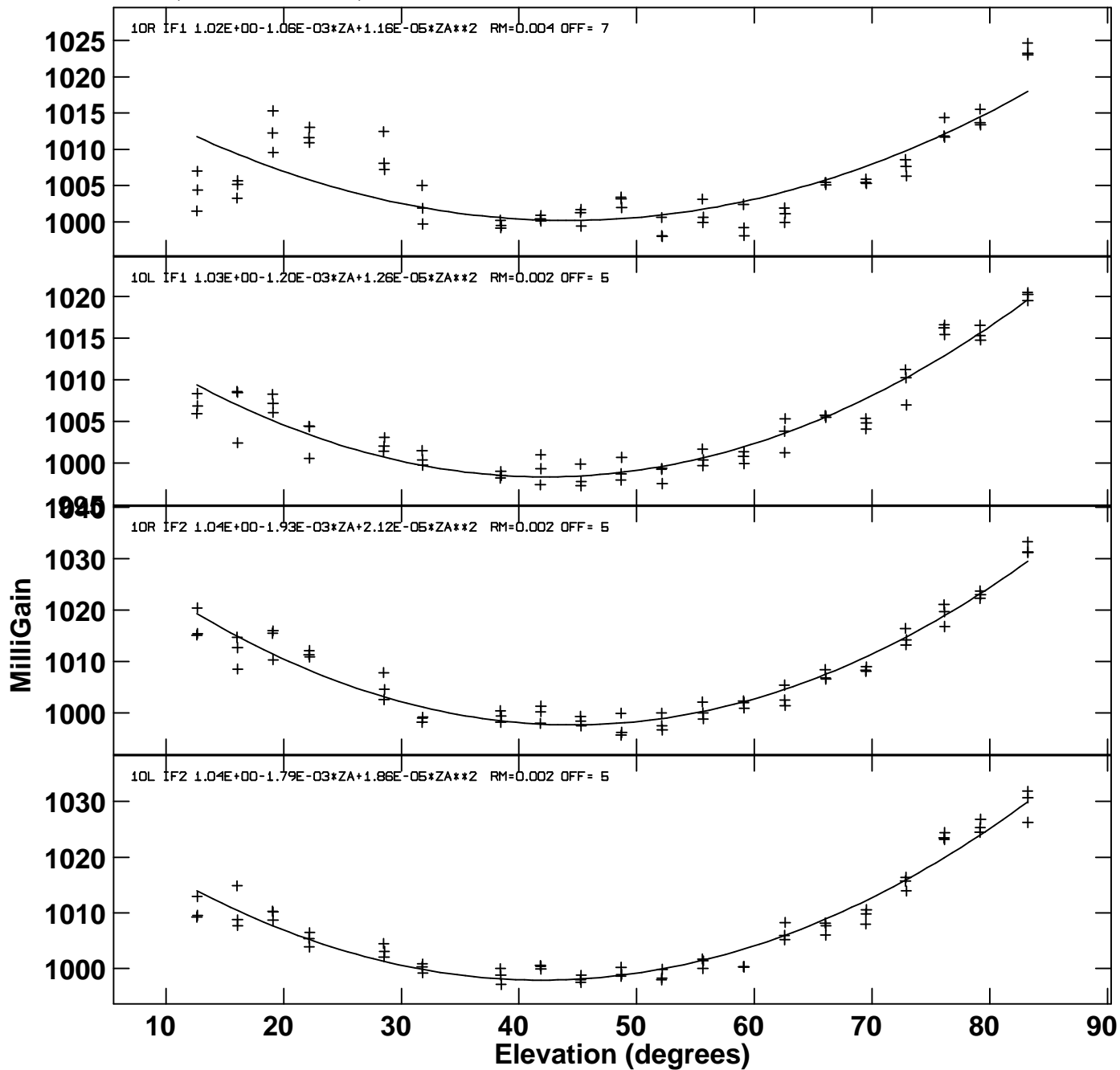
Plot file version 8 created 26-MAY-2020 09:57:04
 Gain amp vs elevation for ELGAIN-MAY20.KU-APL.1
 SN 3; RM is RMSN; OFF is POINTING RMS



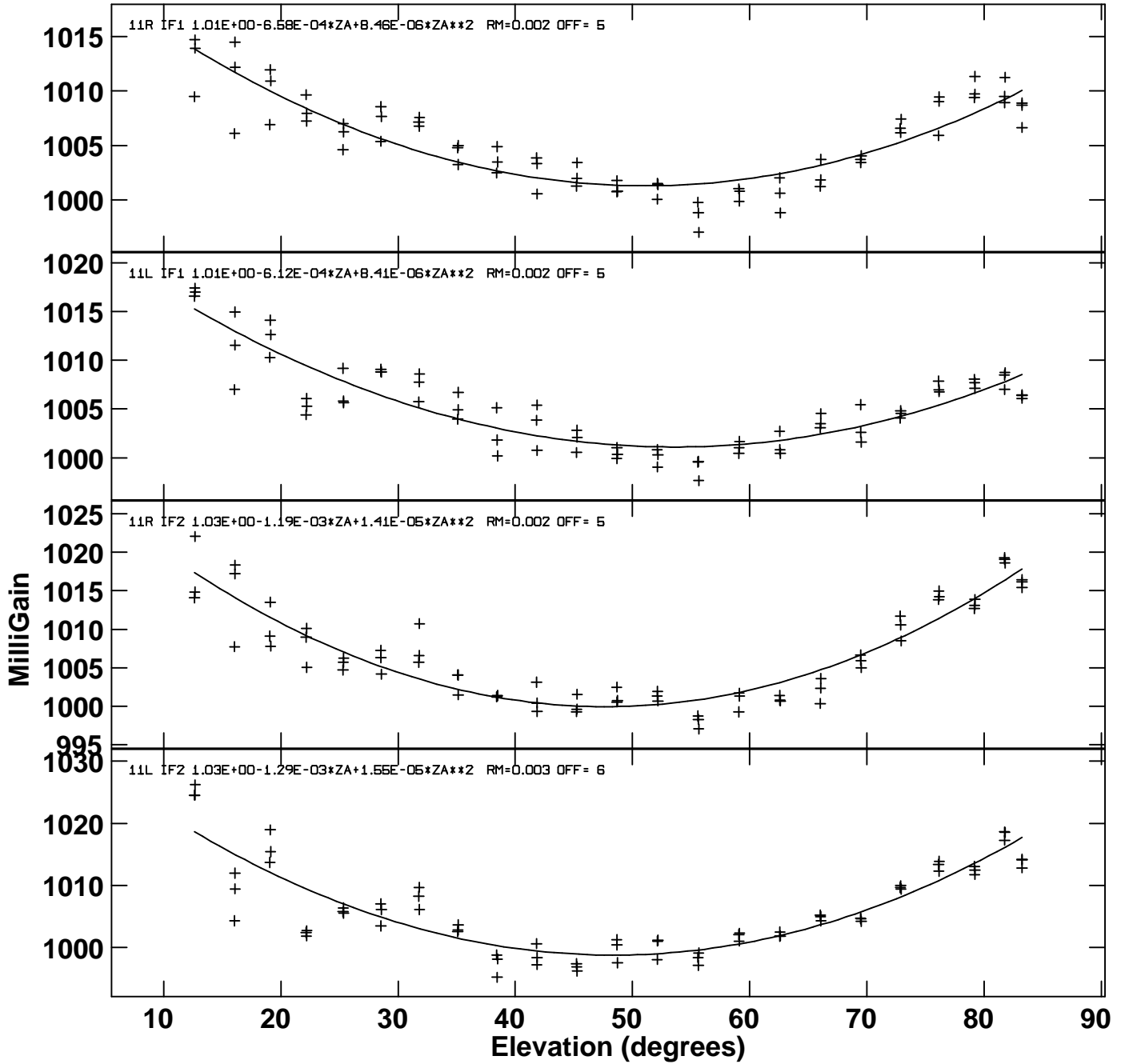
Plot file version 9 created 26-MAY-2020 09:57:04
 Gain amp vs elevation for ELGAIN-MAY20.KU-APL.1
 SN 3; RM is RMSN; OFF is POINTING RMS



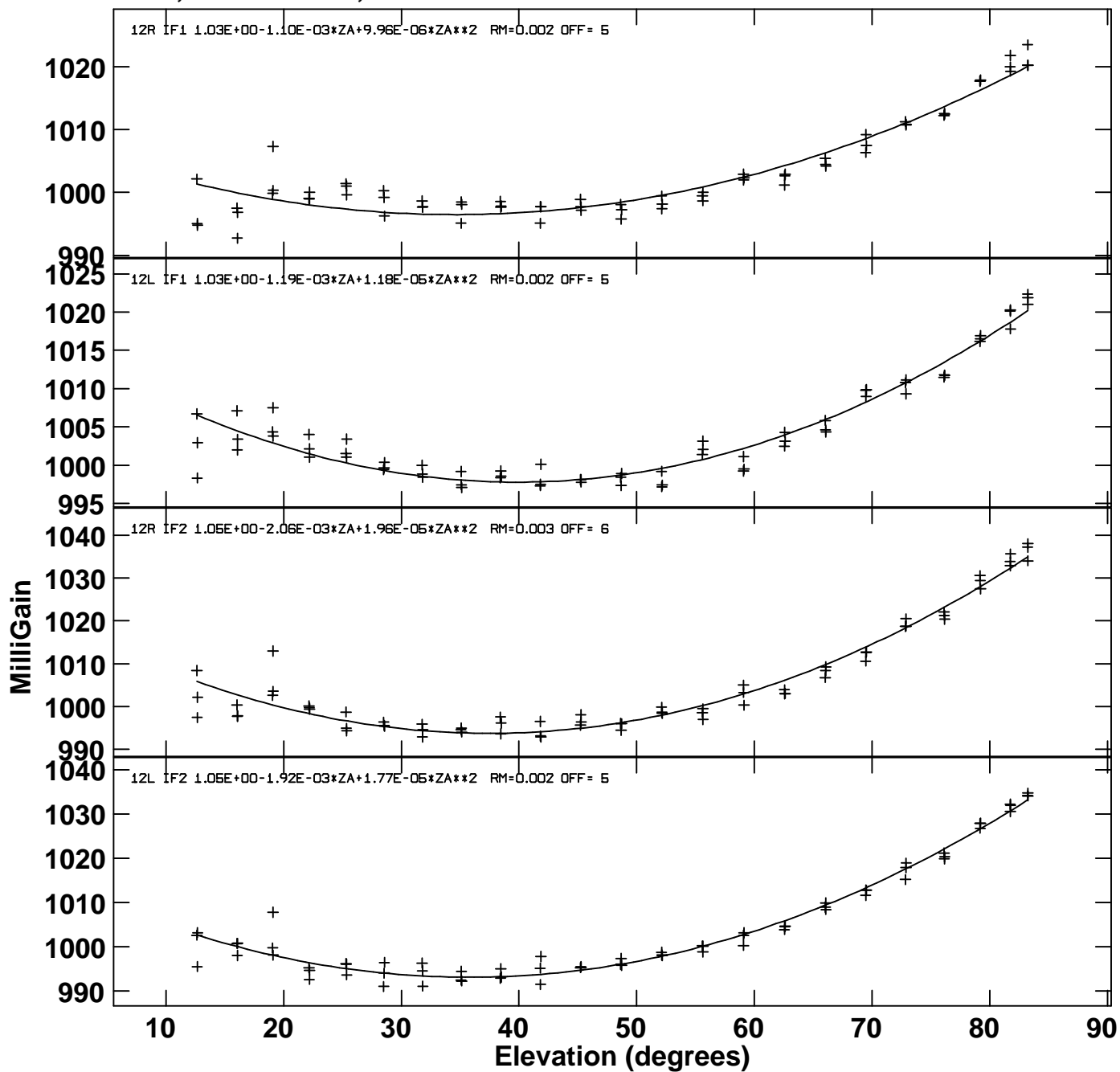
Plot file version 10 created 26-MAY-2020 09:57:04
 Gain amp vs elevation for ELGAIN-MAY20.KU-APL.1
 SN 3; RM is RMSN; OFF is POINTING RMS



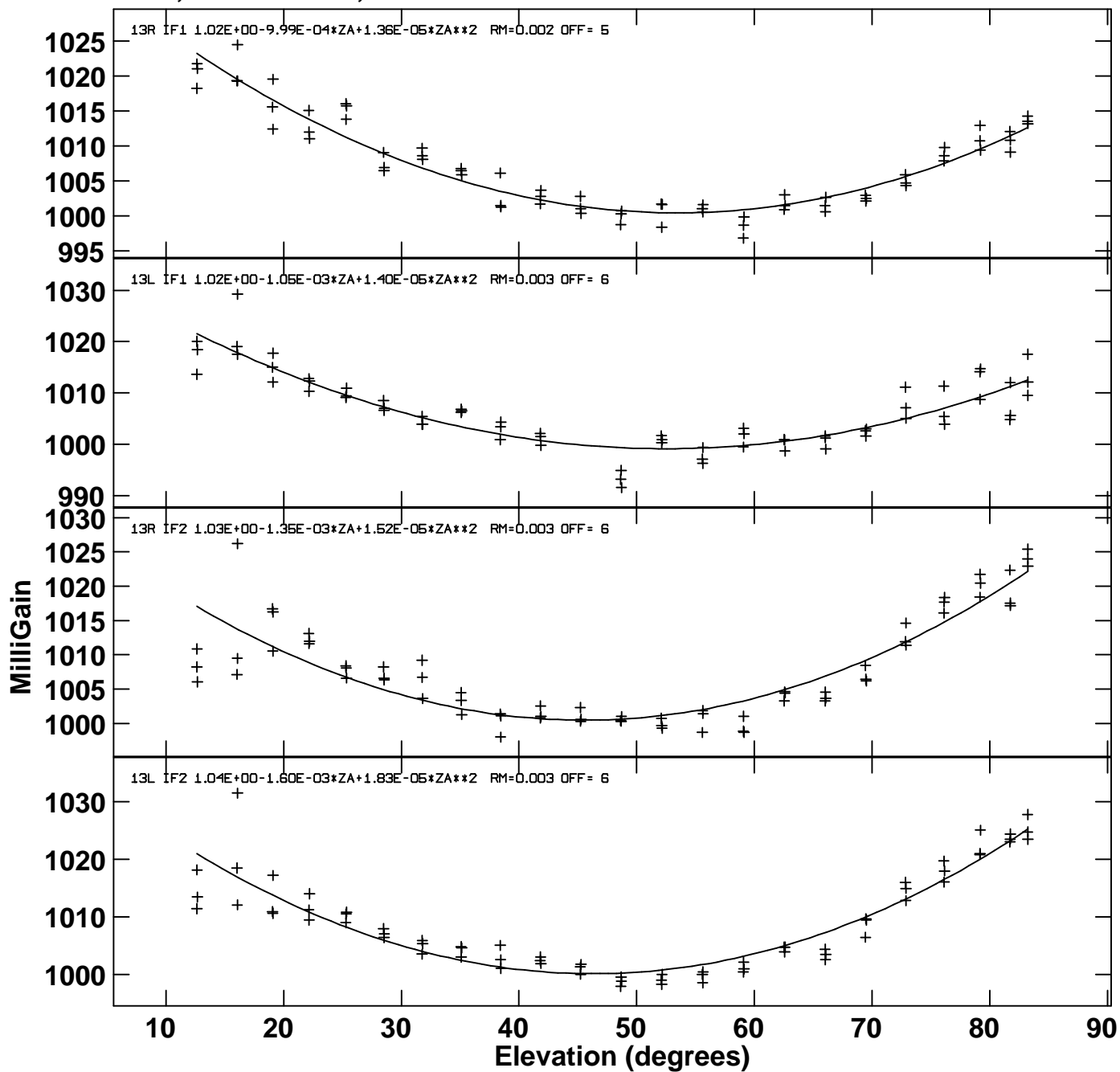
Plot file version 11 created 26-MAY-2020 09:57:04
 Gain amp vs elevation for ELGAIN-MAY20.KU-APL.1
 SN 3; RM is RMSN; OFF is POINTING RMS



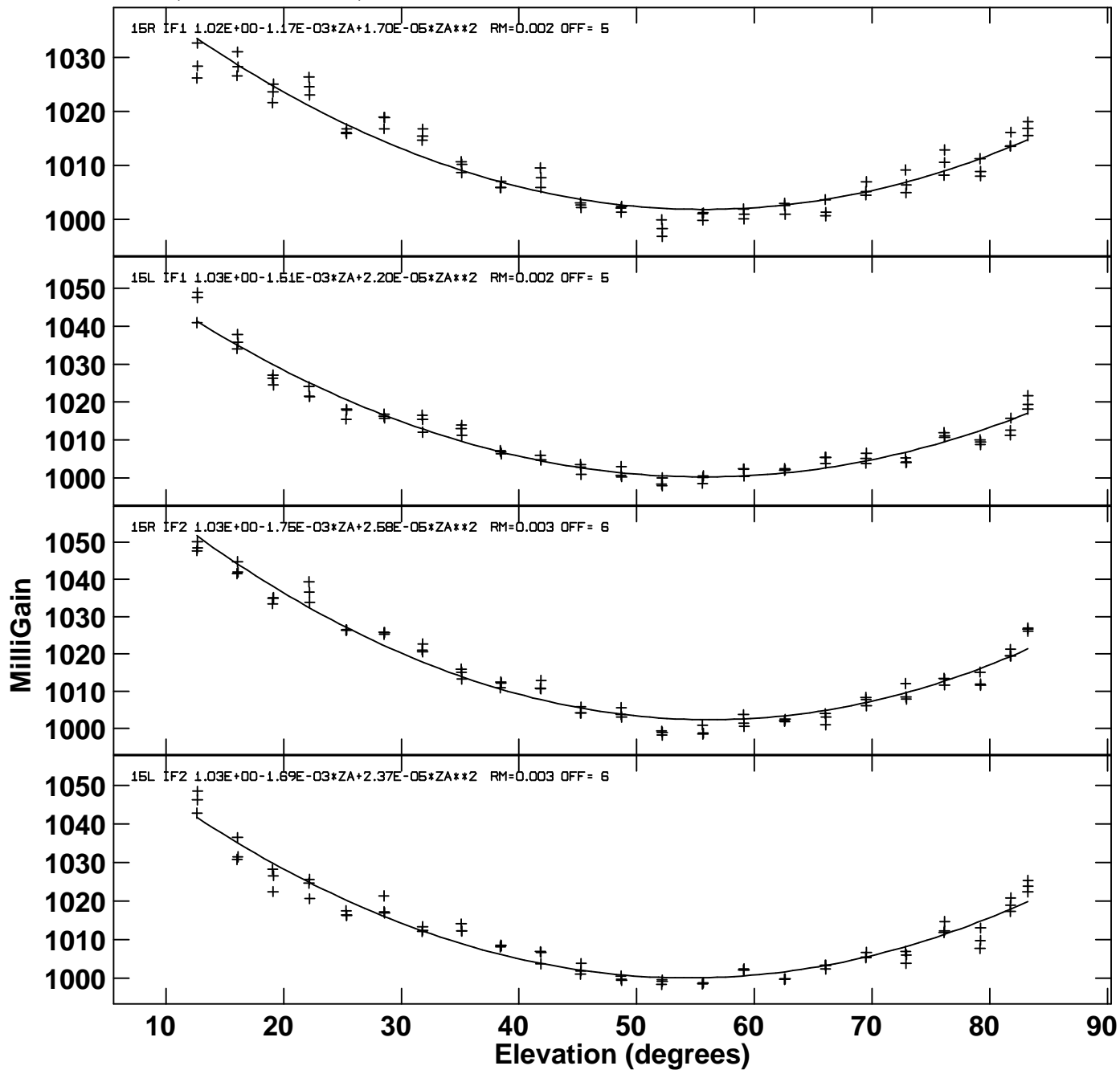
Plot file version 12 created 26-MAY-2020 09:57:04
 Gain amp vs elevation for ELGAIN-MAY20.KU-APL.1
 SN 3; RM is RMSN; OFF is POINTING RMS



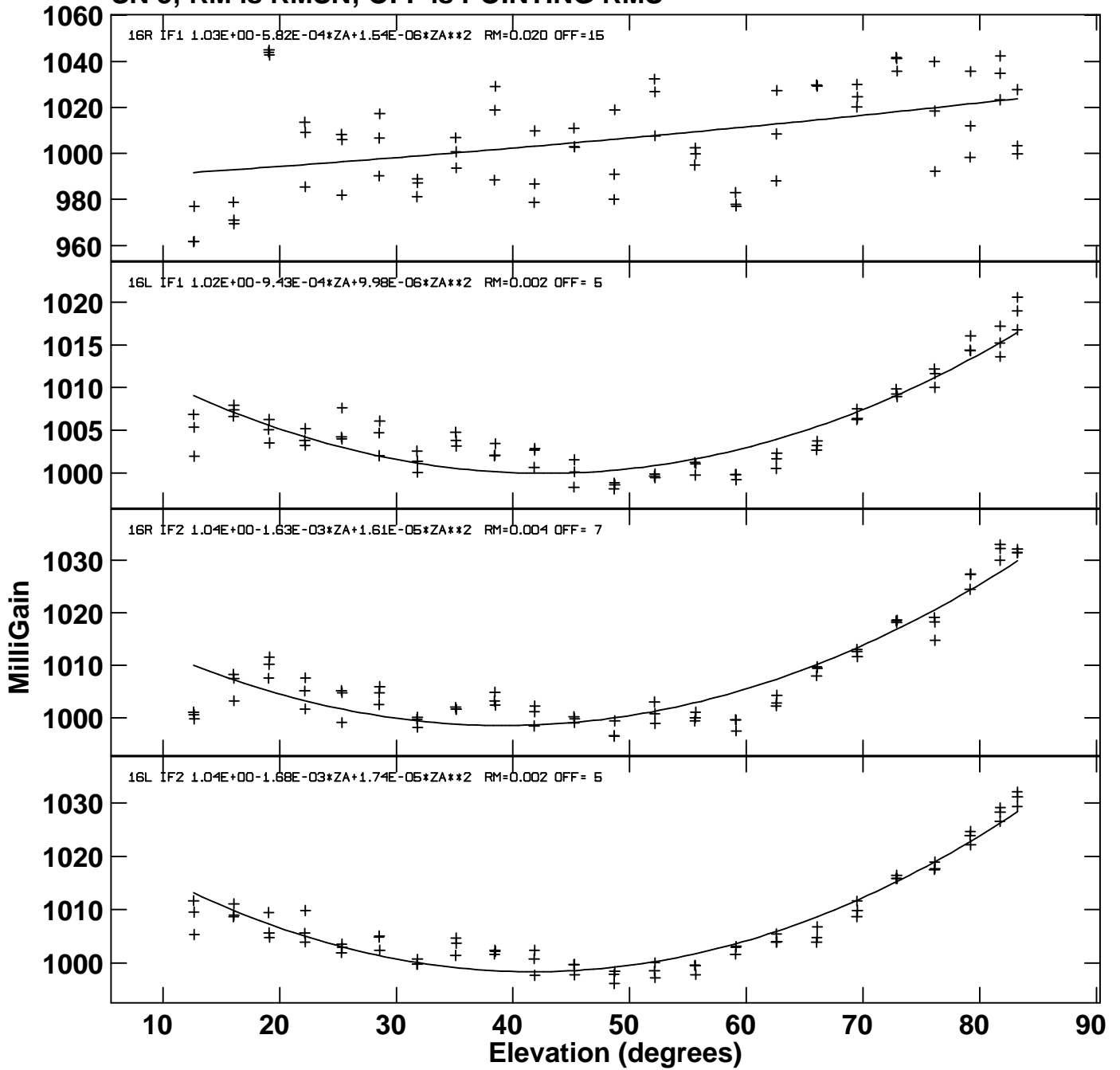
Plot file version 13 created 26-MAY-2020 09:57:04
Gain amp vs elevation for ELGAIN-MAY20.KU-APL.1
SN 3; RM is RMSN; OFF is POINTING RMS



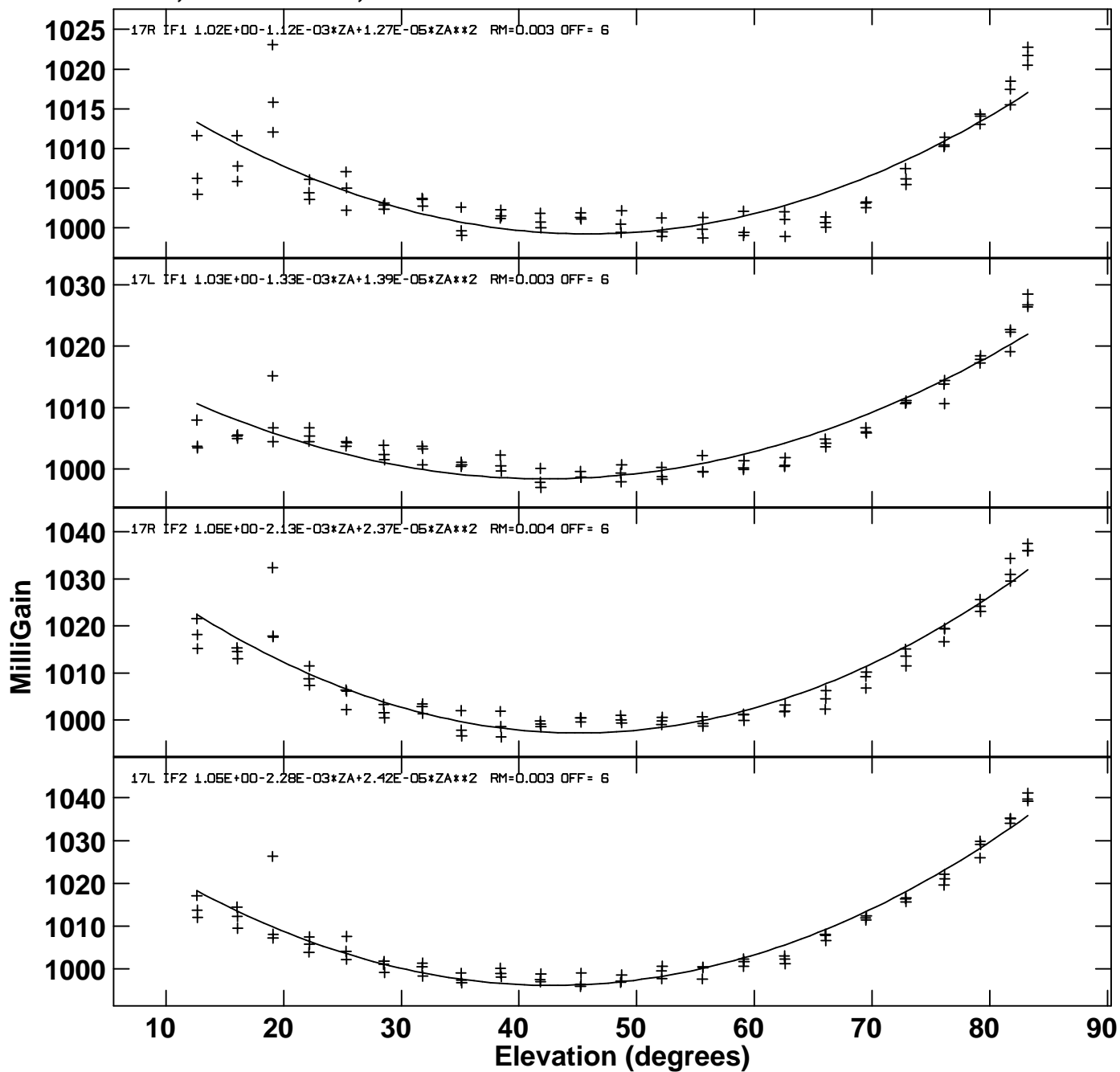
Plot file version 14 created 26-MAY-2020 09:57:04
 Gain amp vs elevation for ELGAIN-MAY20.KU-APL.1
 SN 3; RM is RMSN; OFF is POINTING RMS



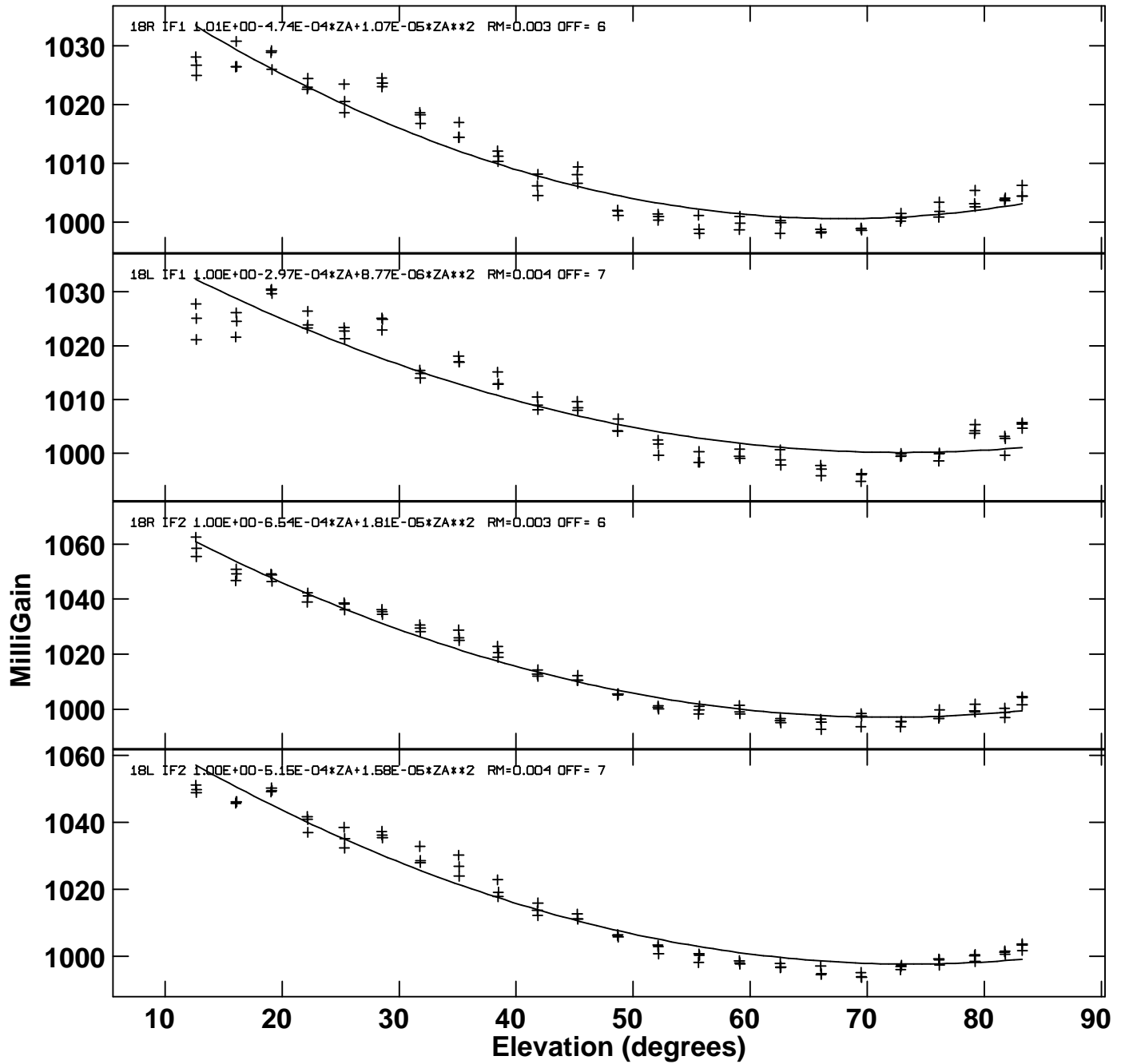
Plot file version 15 created 26-MAY-2020 09:57:04
 Gain amp vs elevation for ELGAIN-MAY20.KU-APL.1
 SN 3; RM is RMSN; OFF is POINTING RMS



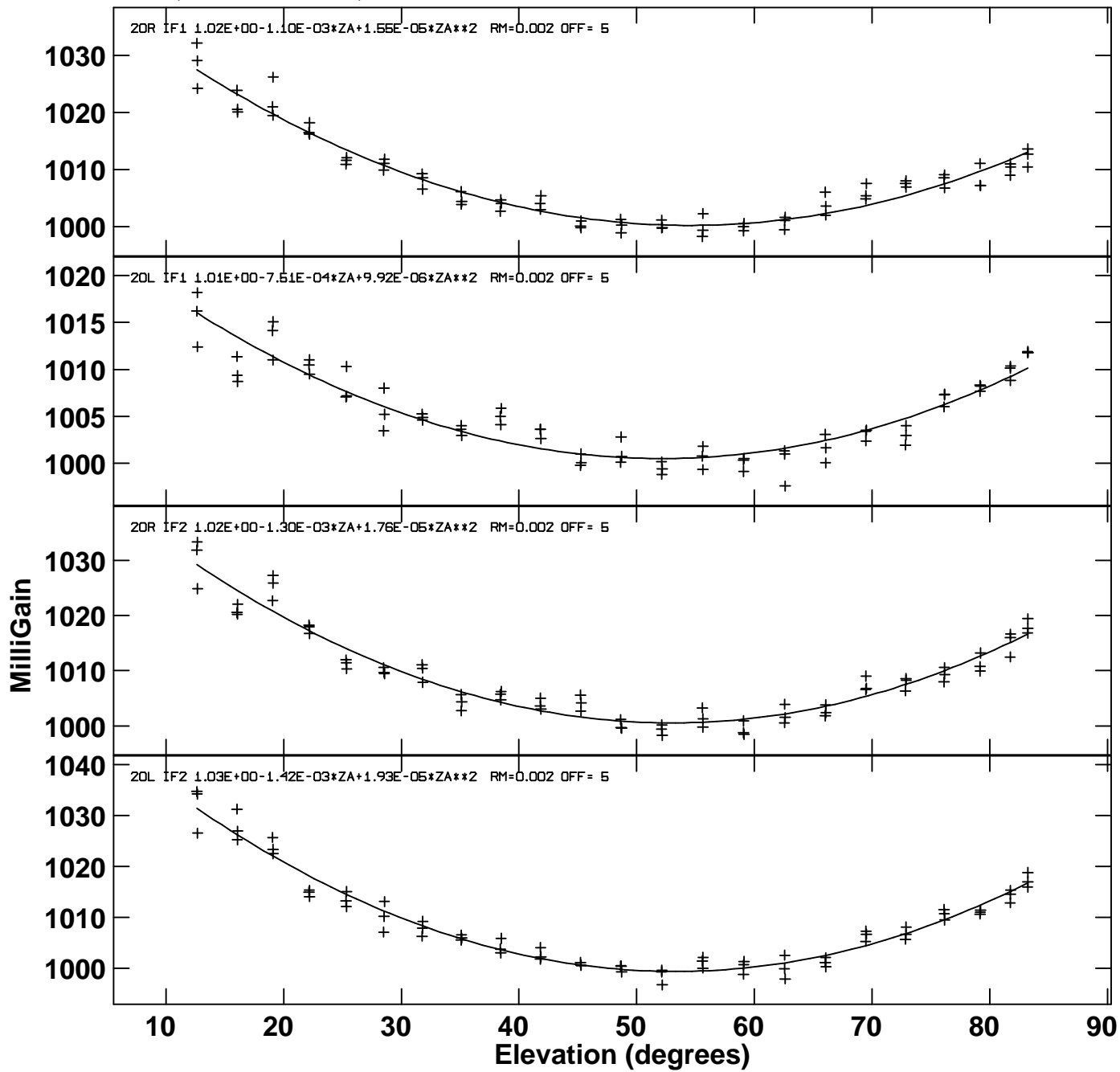
Plot file version 16 created 26-MAY-2020 09:57:04
 Gain amp vs elevation for ELGAIN-MAY20.KU-APL.1
 SN 3; RM is RMSN; OFF is POINTING RMS



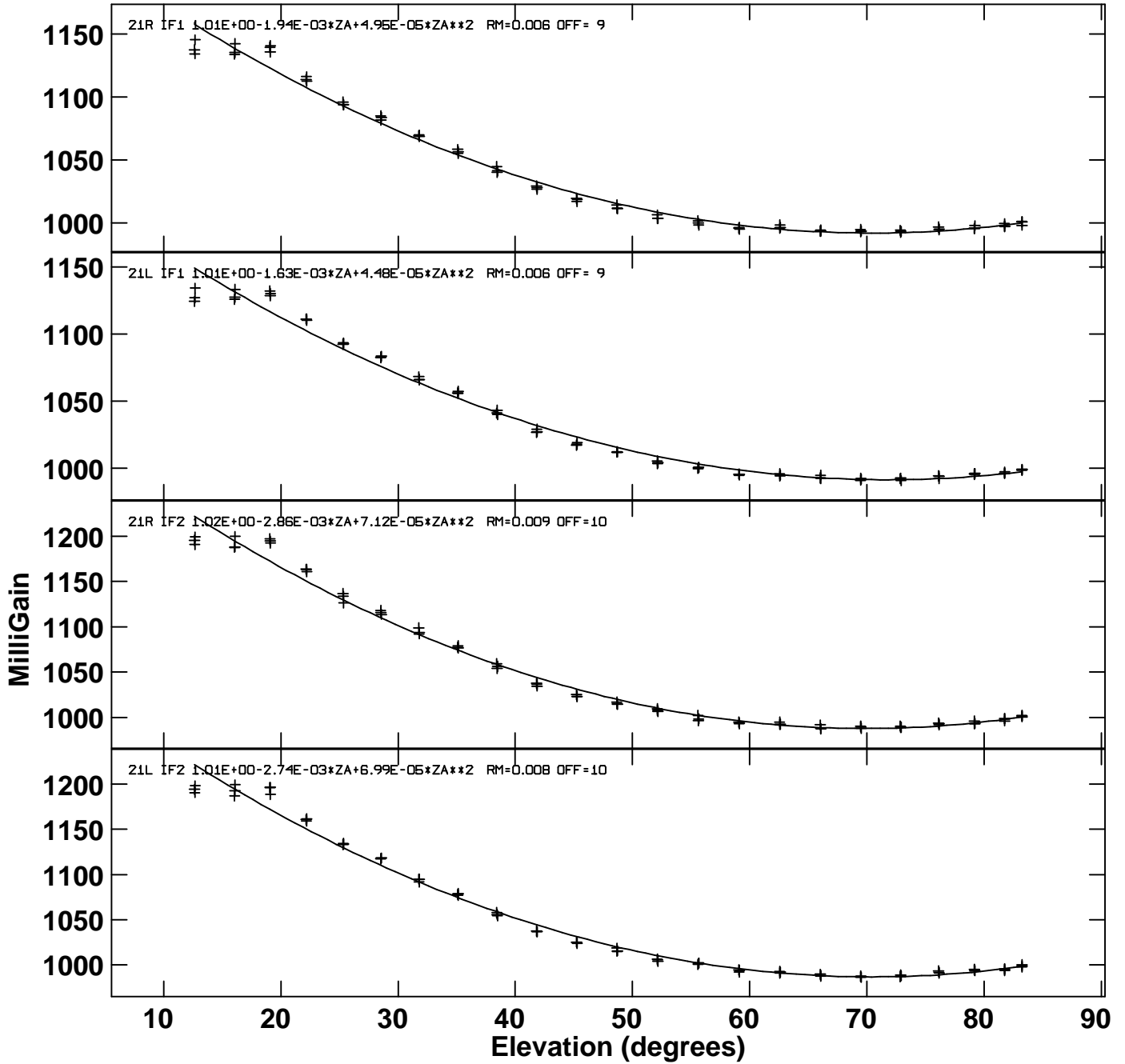
Plot file version 17 created 26-MAY-2020 09:57:04
 Gain amp vs elevation for ELGAIN-MAY20.KU-APL.1
 SN 3; RM is RMSN; OFF is POINTING RMS



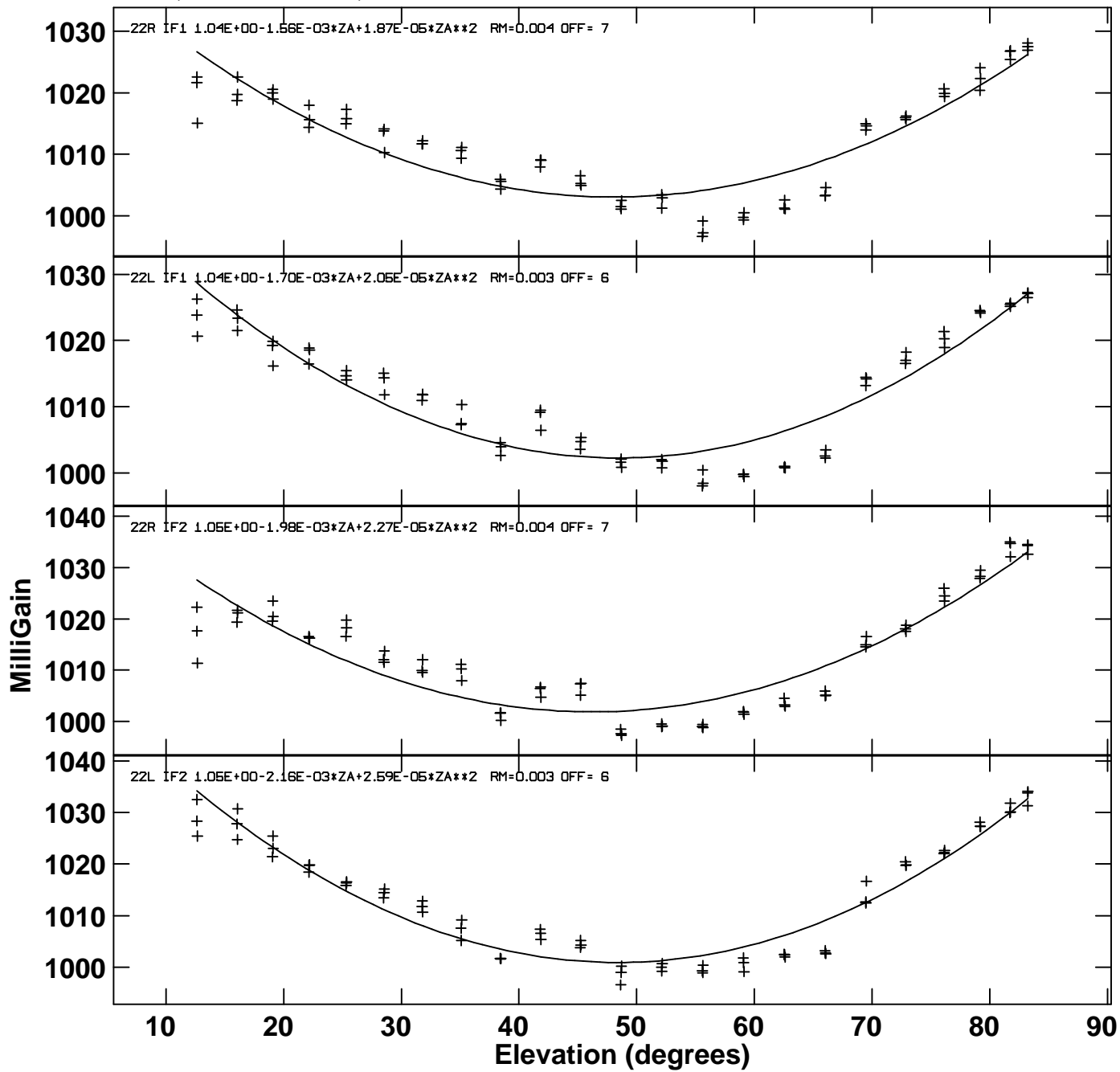
Plot file version 18 created 26-MAY-2020 09:57:04
Gain amp vs elevation for ELGAIN-MAY20.KU-APL.1
SN 3; RM is RMSN; OFF is POINTING RMS



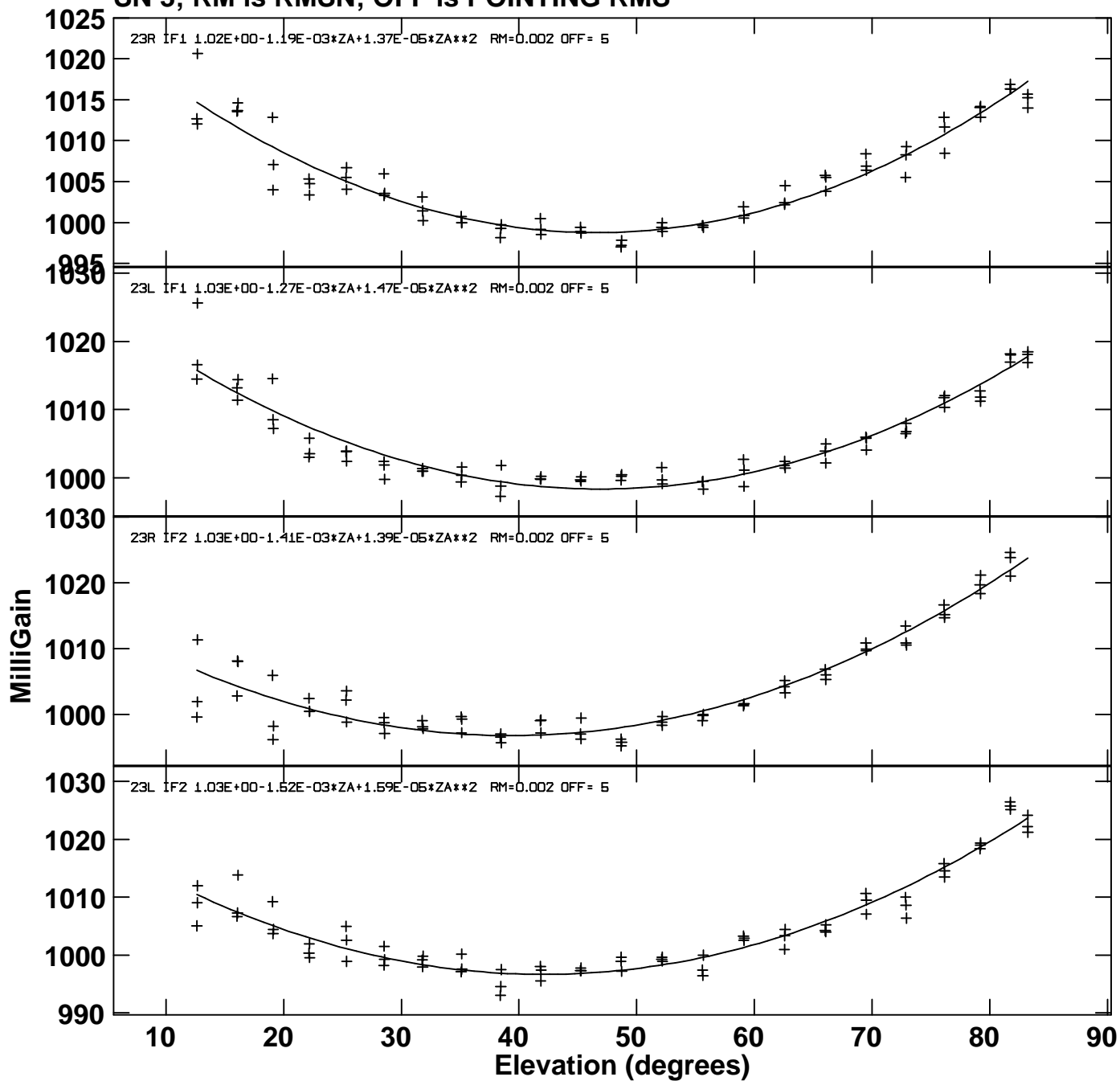
Plot file version 19 created 26-MAY-2020 09:57:04
 Gain amp vs elevation for ELGAIN-MAY20.KU-APL.1
 SN 3; RM is RMSN; OFF is POINTING RMS



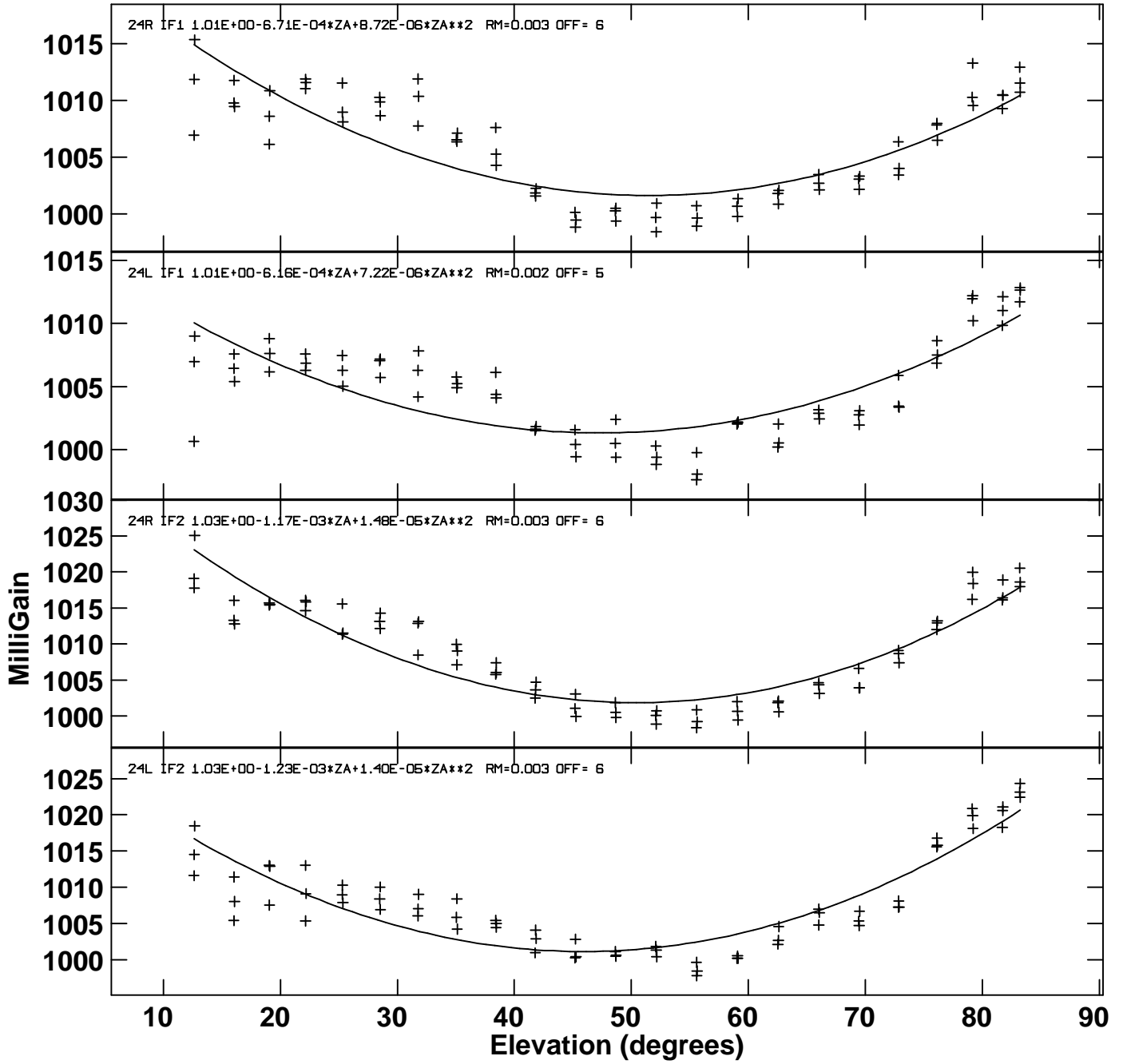
Plot file version 20 created 26-MAY-2020 09:57:04
 Gain amp vs elevation for ELGAIN-MAY20.KU-APL.1
 SN 3; RM is RMSN; OFF is POINTING RMS



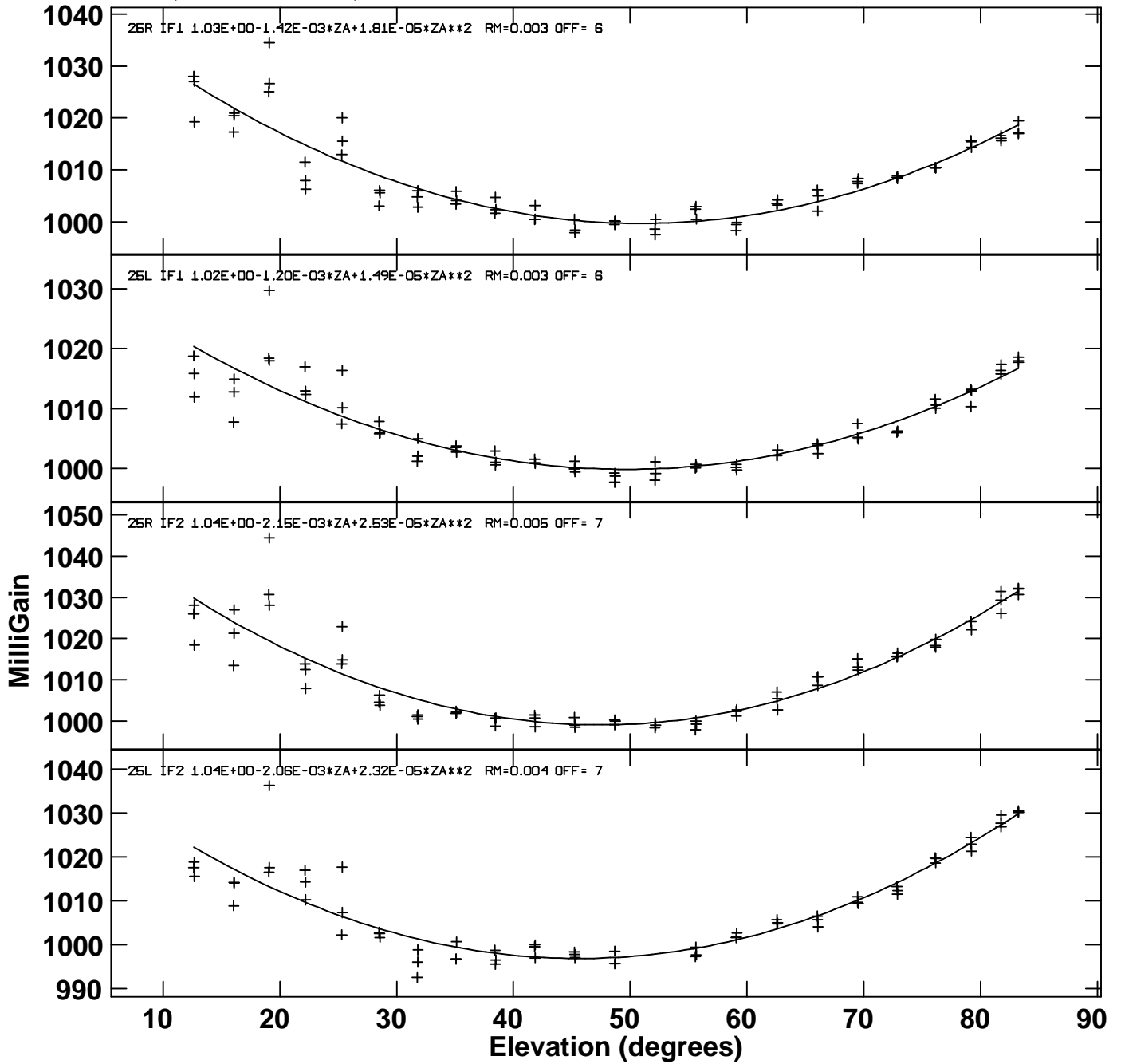
Plot file version 21 created 26-MAY-2020 09:57:04
 Gain amp vs elevation for ELGAIN-MAY20.KU-APL.1
 SN 3; RM is RMSN; OFF is POINTING RMS



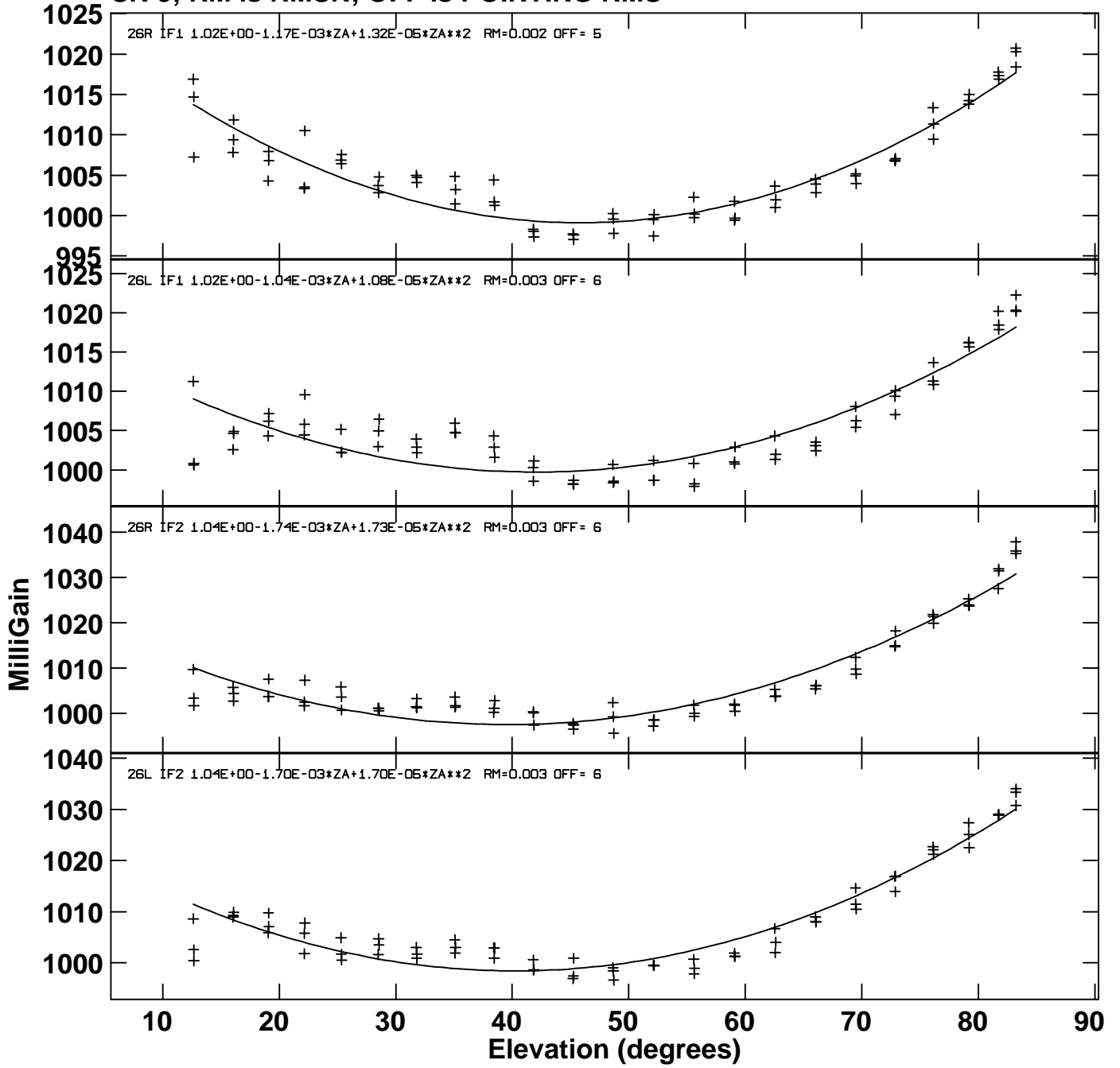
Plot file version 22 created 26-MAY-2020 09:57:04
 Gain amp vs elevation for ELGAIN-MAY20.KU-APL.1
 SN 3; RM is RMSN; OFF is POINTING RMS



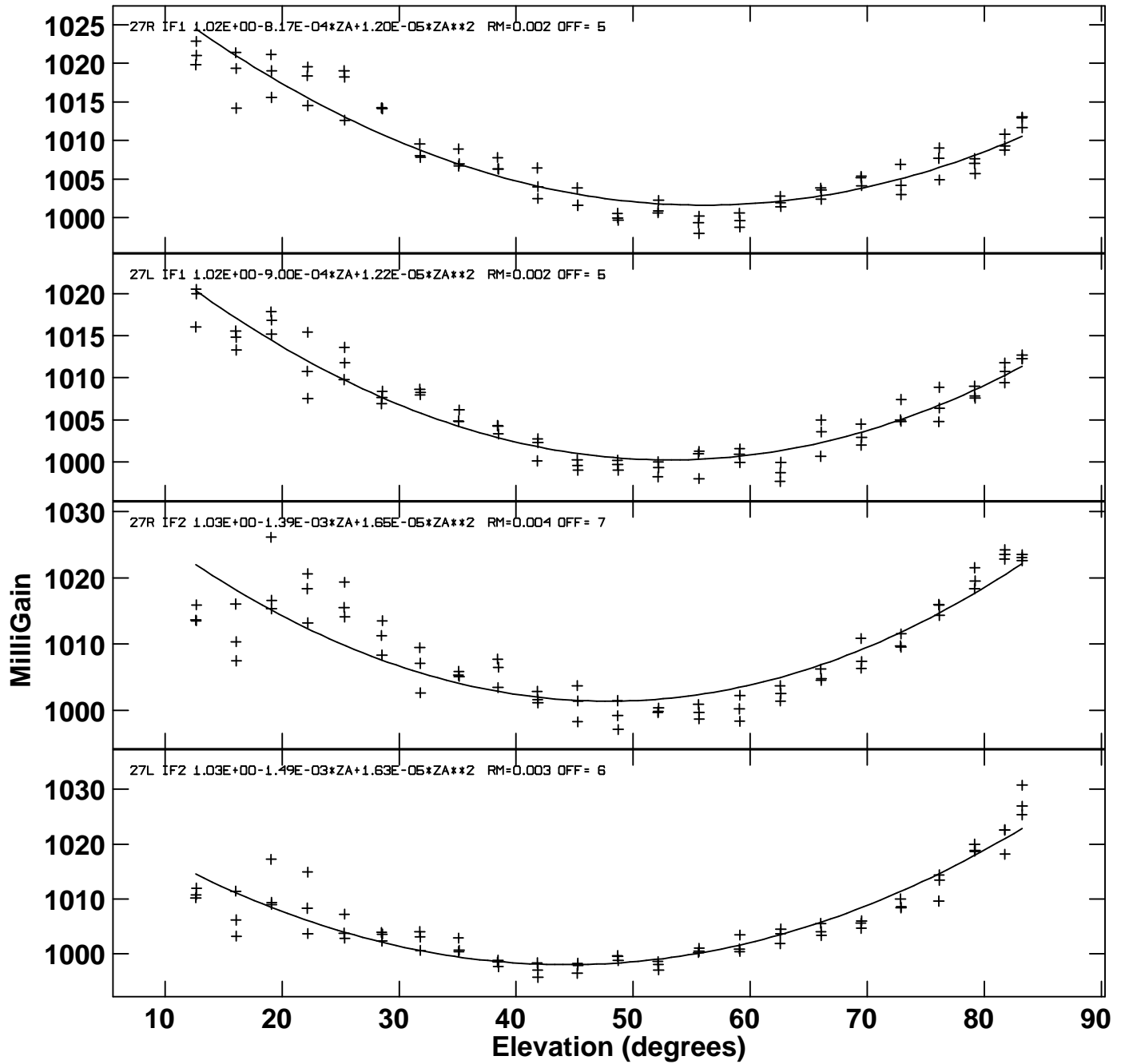
Plot file version 23 created 26-MAY-2020 09:57:04
 Gain amp vs elevation for ELGAIN-MAY20.KU-APL.1
 SN 3; RM is RMSN; OFF is POINTING RMS



Plot file version 24 created 26-MAY-2020 09:57:04
 Gain amp vs elevation for ELGAIN-MAY20.KU-APL.1
 SN 3; RM is RMSN; OFF is POINTING RMS



Plot file version 25 created 26-MAY-2020 09:57:04
 Gain amp vs elevation for ELGAIN-MAY20.KU-APL.1
 SN 3; RM is RMSN; OFF is POINTING RMS



Plot file version 26 created 26-MAY-2020 09:57:04
Gain amp vs elevation for ELGAIN-MAY20.KU-APL.1
SN 3; RM is RMSN; OFF is POINTING RMS

